

DUMB

Deep Underground Military Bases

The Underground War

FULL UPDATE

Gene Decode

The GREAT SPIRITUAL WAR for The SURVIVAL of EDEN EARTH & HUMANITY

This war has been going on for over 2 decades. God chose Humanity as the most important species in ALL of creation, this is why it is the primary target the evil darkness wants to destroy.

Ephesians 6:12—For our struggle is not against flesh and blood, but against the rulers, against the authorities, against the powers of this dark world and against the spiritual forces of evil in the heavenly realms.

ARMOR OF GOD

EPHESIANS 6:10-18

The Helmet of Salvation

Put on the Helmet of Salvation by believing that Jesus Christ died for your sins and rose again.

The Breastplate of Righteousness

Righteousness is being honest, good, humble, and fair to others. It means standing up for weaker people.

Feet Prepared with the Gospel of Peace

The Gospel of Peace is being right with God and being contented in troubled times. Jesus said, peacemakers were blessed.

The Shield of Faith

Faith is being sure that God will keep His promises. Faith in God protects you when you are tempted to doubt.

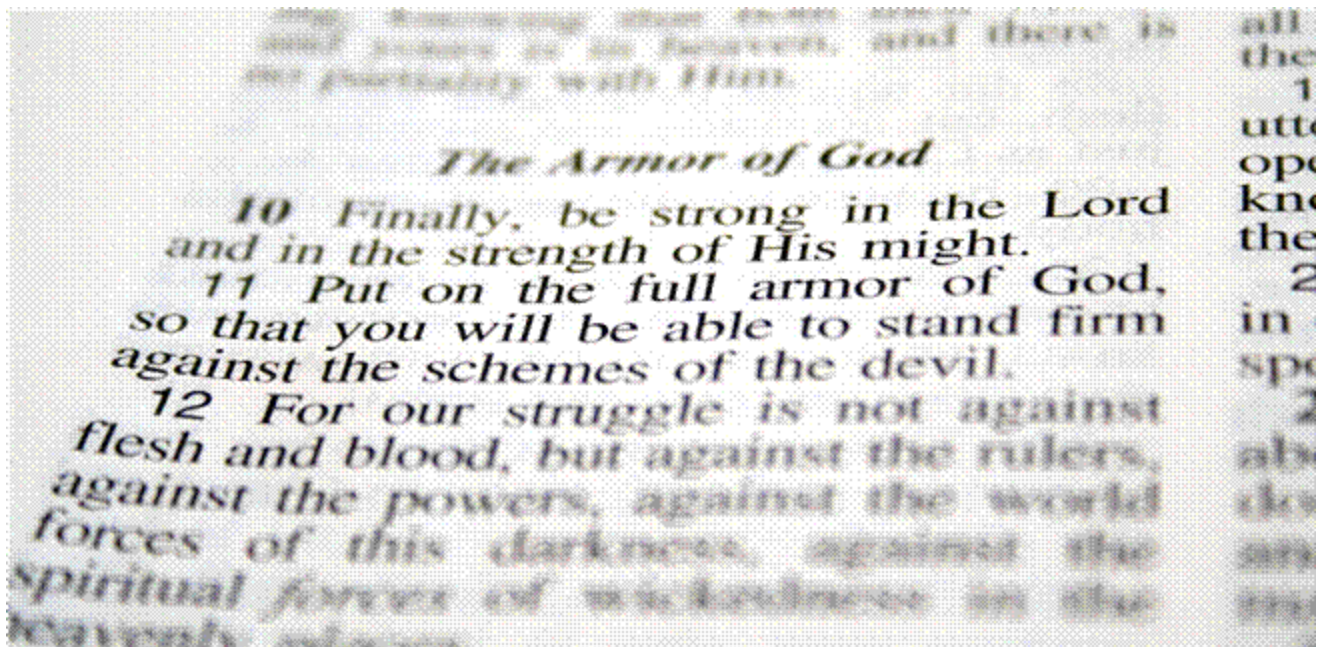
The Belt of Truth

Truth keeps us from giving in to world's beliefs. Compare your beliefs and action to the truth of the Word of God.

The Sword of the Spirit

which is the Word of God. God's Word is our offensive weapon. When we tell others about the Bible says, the Holy Spirit helps people see their bad thoughts and actions, and makes them want to be forgiven.





There are 4 stages of this Great Spiritual battle between good & evil or the evil darkness forces that stand opposed to the Divine Plan of The One True Living God & those of The Light that have dedicated themselves to Humble Service In The Name Of the One True Living God & His Son Jesus Christ.

The 4 stages necessary to complete to win this war against the evil darkness that descended centuries ago to Earth & attacked Humanity:

1. Remove the evil darkness from the Space about the Earth and maintain permanent supremacy there-in.
2. Remove the evil darkness from Earth's skies and maintain permanent supremacy their-in.
3. Remove the evil darkness from the surface of the Earth and maintain permanent supremacy their-in.
4. Remove the evil darkness from the beneath the surface of the Earth (*under the Earth's surface; throughout ALL tunnels, labyrinths & Caverns*) & maintain permanent supremacy their-in.

Stage 1 & 2

Are mostly completed by the Q Alliance.

Stage 3

Has had vast advances by the Q Alliance with only a few strongholds left: mainly being China, Iran & Israel. Within these countries the Top leadership is now under white hat control and the swamp draining & removal of Satanic evil leaders is proceeding. In the U.S. the Swamp draining has seen great advances & after the 2Q2Q elections are completed

their will be VAST changes occurring, starting with massive arrests & military tribunals and executions for those found guilty of treason!

Stage 4

Is underway. The massive under Earth war began with the call up of ALL Branches of The U.S. Great Military. Special Forces lead the vanguard with weapons very few have knowledge of or have ever dreamed of. The massive battle is advancing through the immense Illuminati demon forces & vast interconnected Deep Underground Military Base (DUMB) complex connected with Nationwide Hwys; in tunnels as well as Magnetic Levitating Trains (MAGLEVS), capable of Mach speeds and incredible stores of food, water, DNA & seed banks; many fully supplied with autonomous free energy supplies!

Link: [U.S. Great Military \(10,000 U.S. military in operations at 29 palms;](#)

Link: [Unlike-any-exercise-massivemarine-corps-war-gamehappening-29-palms](#)

The Tunnel Boring Technologies

The primary tunnel boring unit used; the Nuclear Subterrene

(pronounced like submarine).



Photo of United States Air Force tunnel boring machine at Little Skull Mountain, Nevada, USA, December 1982.











The Subterrenes melting penetrator head can be of ***any shape desired.***

Cost is \$850 million dollars (1970 dollars).

This unit does Rapid Excavation by Rock Melting

Uses molten lithium pumped through a small nuclear reactor and circulated through an annular melting penetrator, reaching temperatures of 1,570° Kelvin, melting through a ring of rock in front of the machine.

The motive power to push the Subterrene through the ground is provided by gravity.

Patents on Boring Machines

Subterrene patent

27 May 1975

See full information of this ***patent: U.S. Patent No. 3,885,832 dated May 27, 1975***

There have been other patents for nuclear powered drilling machines, earlier than the ones shown above:

[*Nuclear powered drilling method and system US 3280923 A*](#)

Houston, Tex., a corporation of Delaware Filed Sept. 21, 1962, Ser. No. 225,288 8 Claims. (Cl. 175-26). The present invention relates to a nuclear-powered drilling operation and equipment for use therewith.

The entire drilling system is suspendible [SIC] on a nonconductor type cable, which eliminates need for the heavy drill string and permits use of a small, inexpensive drilling rig.

No rotary table is needed in this drilling system, and it generates its own power down-hole for operating the drill bit, for circulating fluid for drilling, and for other operations to be described later in more detail.

At the surface, only a small pump is required to adjust the drilling fluid density and to add mud to the well bore as drilling progresses. High speed round trips to change bits are possible since the only limitation is the horsepower used to operate the cable drum. Finally, because of the simplicity of the surface equipment, only a small operating crew is needed.

The invention encompasses a method for drilling boreholes with a drilling unit containing a drill bit and nuclear power for actuating the drill bit, the steps of which comprise suspending the drilling unit in a borehole on a cable or wire rope; and then actuating said drill bit to drill said borehole deeper while circulating fluid through said drill bit and collect cuttings therefrom in said borehole."

This one is issued just a few days before the Los Alamos second patent:

[Apparatus and method for large tunnel excavation in soft and incompetent rock or ground US 3881777 A](#)

Publication number US3881777 A

Publication type Grant

Publication date May 6, 1975

Filing date Jan 25, 1974

Priority date Jan 25, 1974

Inventors John H Altseimer, Robert J Hanold

Original Assignee Us Energy

[Those-magnificent-men-and-their-atomic](#)

List of Patent Citations

Publication number	Priority date	Publication date	Assignee	Title
US3334945A	*1964-03-21	1967-08-08	Mott Hay & Anderson	Tunneling machine shield having fluid circulating bulkhead and rotary cutting head
US3396806A	*1964-07-28	1968-08-13	Physics Internat Company	Thermal underground penetrator
US3667808A	*1968-07-09	1972-06-06	Mining Equipment Mfg. Corp	Tunneling machine with tandem spoil barriers

[US3693731A](#) *1971-01-08 1972-09-26 Atomic Energy Commission
Method and apparatus for tunneling by melting

Cited By (3)

Publication number	Priority date	Publication date	Assignee	Title
US4167289A	*1977-09-29	1979-09-11	Hitachi Construction Machinery Co., Ltd.	Method and system for controlling earth pressure in tunnel boring or shield machine
US4171848A	*1976-10-13	1979-10-23	Hitachi, Ltd.	Control method and system for ensuring stable boring operation at working face during tunneling with tunnel boring or shield machine
WO2003006792A1	*2001-07-12	2003-01-23	Wirth Maschinen-und Bohrgeräte-Fabrik GmbH	Heading and cutting machine for tunnels

Similar Documents

Publication	Publication Date	Title
US3493165A	1970-02-03	Continuous tunnel borer
CA2340506C	2008-02-26	Method & system for mining hydrocarbon-containing materials
EP0042993A1	1982-01-06	Shield tunneling method and machine therefor
CN104695865B	2017-04-12	Micro tunneling systems and equipment
US7647988B2	2010-01-19	Method & system for installing geothermal transfer apparatuses with a sonic drill
US4655493A	1987-04-07	Shield tunneling machine
CA2361657C	2007-06-26	Cutting device
GB1074613A	1967-07-05	Tunneling machine & method for constructing a lined tunnel
US3967463A	1976-07-06	Continuous tunnel boring machine and method
US7832960B2	2010-11-16	All-conditions tunnel boring machine
US3830545A	1974-08-20	Shield tunneling machine with orbiting cutter head
KR910002230B1	1991-04-08	Shield tunneling machine
JP2007527493A	2007-09-27	How to configure the geothermal exchanger
SK50112009A3	2010-08-09	Device to carry out the drillings and method of carry out the drillings
US4726711A	1988-02-23	Process & apparatus to form an underground passage or space

US3309142A	1967-03-14	Cutterhead assembly for a shield-type tunneling machine
JP4535981B2	2010-09-01	Panels & tunnel heat utilization heat exchange system for tunnels heat exchanger
CN100532787C	2009-08-26	Cutter head for cutter head changeable tunneling machine
US4548443A	1985-10-22	Tunnel boring machine
US3396806A	1968-08-13	Thermal underground penetrator
CN1342242A	2002-03-27	Metal molten drilling method
JP2016026280A	2016-02-12	Energy extraction system & energy extraction method
CN101289939B	2010-11-24	Integrated suspension device for retaining a lane for next sublevel
US3916630A	1975-11-04	Tunneling methods and apparatus
AU761775B2	2003-06-12	Three-dimensional multi-phase tunneling method & equipments thereof

Priority And Related Applications

Priority Applications (1)

Application	Priority date	Filing date	Title
US43640274	1974-01-25	1974-01-25	Apparatus & method for large tunnel excavation in soft and incompetent rock or ground

Applications Claiming Priority (1)

Application	Filing date	Title
US43640274	1974-01-25	Apparatus & method for large tunnel excavation in soft & incompetent rock or ground The DUMBs are the last strong hold of the Satanic Illuminati ancient evil Nephilim bloodlines of Cain. Evidences of this battle can be seen with fires coming out of sewers, storm hole drains & manhole covers in California (covered on B2T's show of 13 Oct.).

Link: [Porter Ranch, Saddleridge fire. Fire coming from manholes](#)

For most of Humanity this Under Earth Network defies the imagination.

This vast Network was created under Project Mk Rand also known as Alternative 2.

In the book entitled Alternative 3, author Leslie Watkins stated scientists concerned with the state of the Earth's atmosphere secretly created three alternatives for handling the imminent danger.

Alternative 1:

Blast holes through the stratosphere to release heat and pollution. This was done by simultaneous detonations of atomic weapons in the Earth's high atmosphere of the ozone belt in areas where few would notice: Over Siberia, the deep Amazon, the Australian Outback & over both

Poles. This was the cause of the ozone holes (not human ground vehicular and other human causes, as reported by the Face News Network).

Alternative 2:

Relocate the best of Earth's population (slaves created to serve the Illuminati Satanic bloodlines, in massive underground caverns drawing fresh, cool air from the soil. Alternative 2 is the DUMB/tunnel network covered in this decade.

Alternative 3:

Build bases & major cities of slave laborers supporting the Illuminati Satanic top families on the Moon & Mars.

ALTERNATIVE 2/PROJECT MK RAND

There are at least 10,000 DUMBS and 100,000 miles of tunnels worldwide. In The U.S. there are over 346 known DUMBS, with 2 underground bases being built per year. The average depth of bases is 4.25 miles. Each DUMB base costs between 17 & 26 billion \$ to build, which is funded by MI6/CIA drug money. Each underground base employs 10,000 to 18,000 workers. Nuclear powered drills are used to dig these DUMBS underground, going through rock at a tremendous rate, literally melting the rock away to form a smooth glass like surface on tunnel inside edges.

Underground facilities contain massive computer centers & servers, genetic experimentation, clone mills, mind-control research & control systems as well as Mk Ultra slave mills & storage facilities with training facilities for these forces. Additionally, DNA & seed storage facilities, storage of all movies & tv series ever made, fresh water reservoirs, above top secret weapons & weapons testing, advanced aircraft facilities, gold & financial storage and food storage for survival of millions for 100's of years. Many DUMBS have in them vast cities housing humans, Satanic temples, Demonic living areas, & much more.

The Black Budget is a secretive budget that garners 25% of the gross national product of the United States. The Black Budget currently consumes \$1.25 trillion per year, the DUMBs projects consumes 90% of this.

There are approx. 50 ways tunnels & underground facilities are dug & formed, which include; high pressure continuous water jet, low pressure percussive water jet, high freq. electrical drill, turbine drills, pellet drills, spark drills, explosives, hydraulic rock hammers, lasers, electron beam guns, forced flames, nuclear powered boring machines, nuclear neutron bombs (after the detonation subsides there is no residual radiation) etc. These various tunneling methods can be broken down to the following categories:

—Mechanical (such as a water canon).

—Thermal (such as a high velocity flame, laser, atomic fusion, etc.).

—Chemical (such as a dissolver).

The nuclear-powered machines are called Sub terrenes (rhymes with submarine). The nuclear Sub terrenes build tunnels 40' in diameter, as they work the rock is melted into a hard glassy tunnel lining. Fully filtered air-intake shafts bring fresh air to the tunnels & underground facilities.

Many of the underground sites are close to railroads & have entrances trucks can drive into. Some of the entrances for trucks are protected by holograms that look like the side of a mountain but allow vehicles to just drive through them.

The other style of hidden entrances are buildings where trucks drive in and are lowered via elevator access shafts down into the underground areas. Security for facilities vary from Wackenhut, Homeland Security, automated drones, fully functioning AI systems & others. Penetration tests on facilities are carried out by special units called OP-06-D.

Links: [The new Army program to train troops to fight underground.](#)
[U.S. Army Rapid Equipping Force Subterranean Exercise.](#)

TruthHammer ★★★★★ @TruthHammer888

If tunnels are a minor thing... why have 28 of 31 Army Brigades trained for subterranean combat?

👉 Commander: "I've been underground for up to [17] hours"

👉 Trainer: "Wait until you get into a deep underground facility and the powers cut. That's scary"

militarytimes.com/news/your-army...



107.1K views 0:01 / 2:17

TruthHammer ★★★★★ @TruthHammer888 · Apr 4
Replying to @TruthHammer888
An assessment in 2017 estimates that there are about 10,000 LARGE-scale underground military facilities around the world that are intended to serve as subterranean cities, an Army source told [Military.com](https://military.com).

TruthHammer ★★★★★ @TruthHammer888 · Apr 4
Army started hard-core mass training in 2018. Trump jumped on this ~~shit~~ as soon as he took office... almost like there was ALREADY A PLAN just waiting to go hot.
#Q

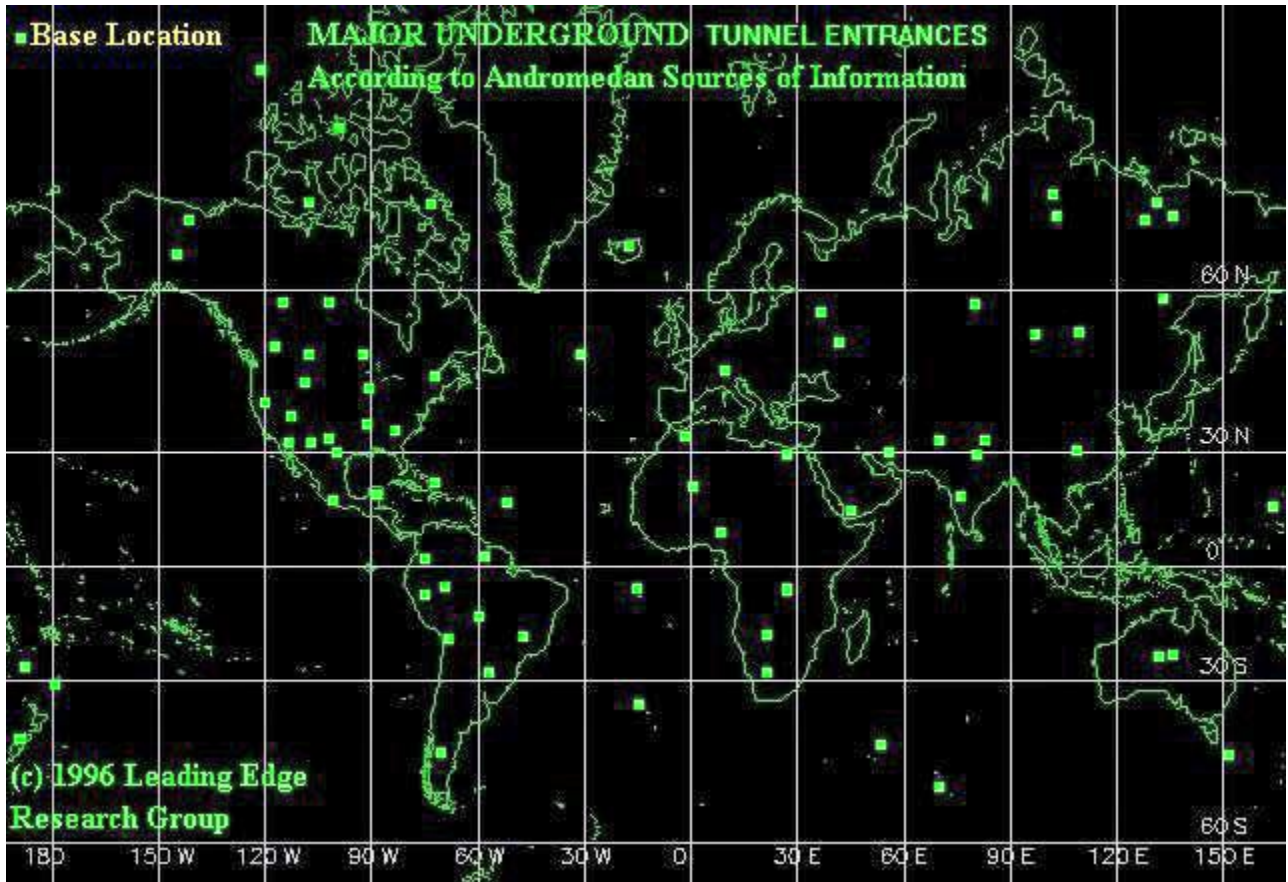
TruthHammer ★★★★★ @TruthHammer888 · Apr 4
Yes, the Coronavirus Pandemic Will Forever Alter the World Order... but not in the way [they] hoped it would.
#GodWins

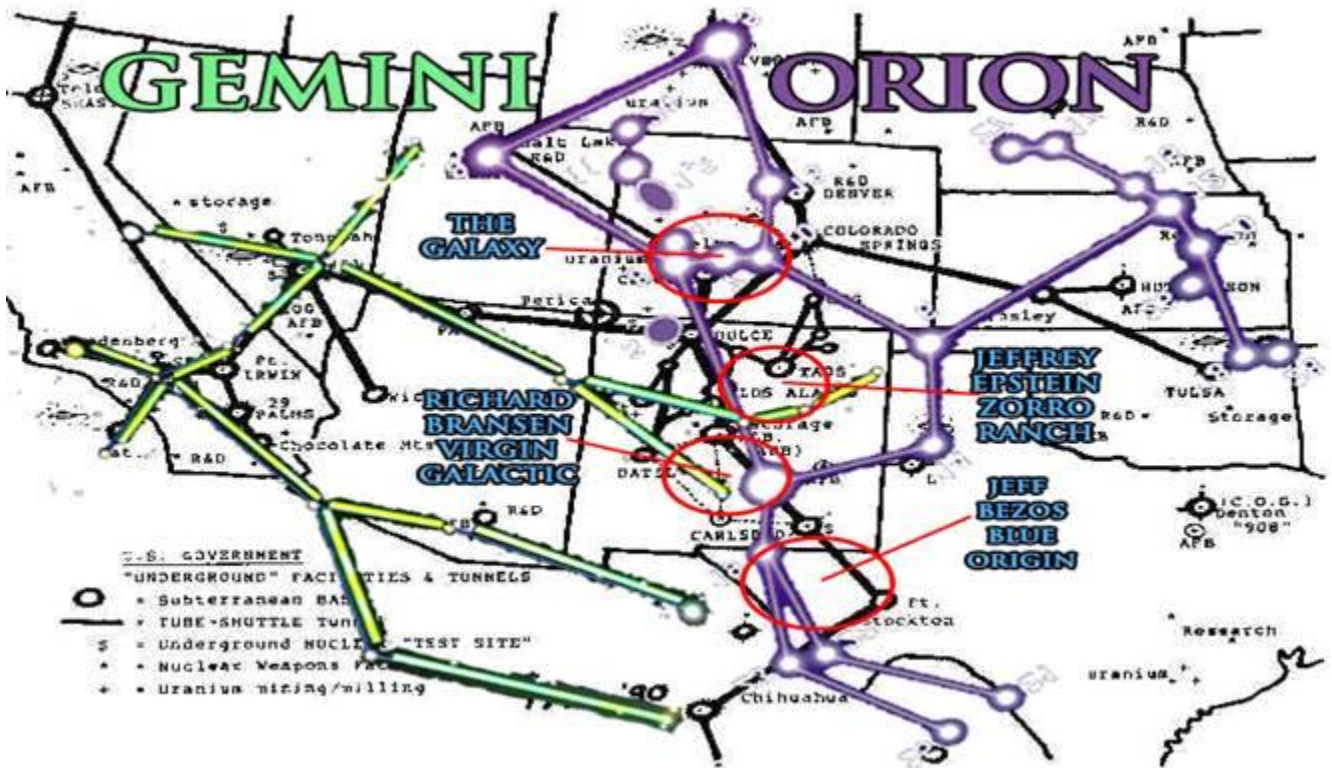
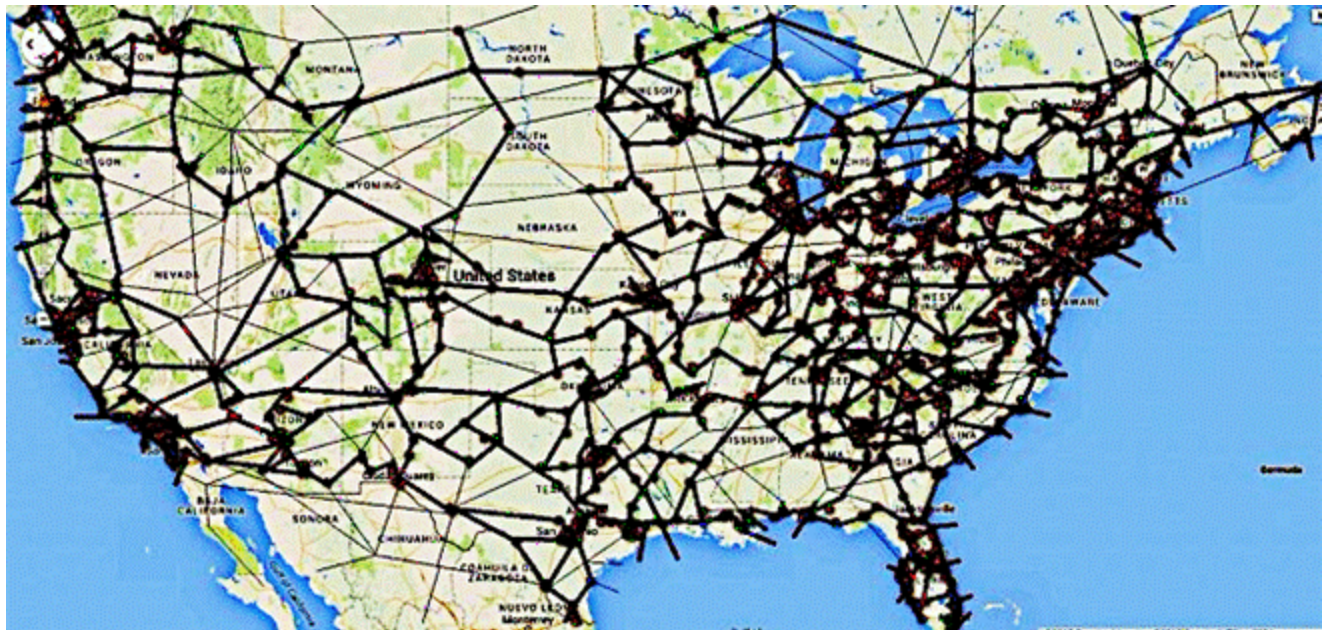
IET 17 @inevitable_ET · Apr 4
That it will. But it's gonna be God's order. Not Satan's.
[wsj.com/articles/the-c...](https://www.wsj.com/articles/the-c...)

TruthHammer ★★★★★ @TruthHammer888 · Apr 4
What are tunnels for?
The global elite have controlled most of the countries...
And used the nations wealth to build freakin tunnels?
100,000s of miles. 10,000 large underground facilities, some the size of cities.
Is this freakin sci-fi??

Link: [TruthHammer888](https://www.youtube.com/channel/UC...)





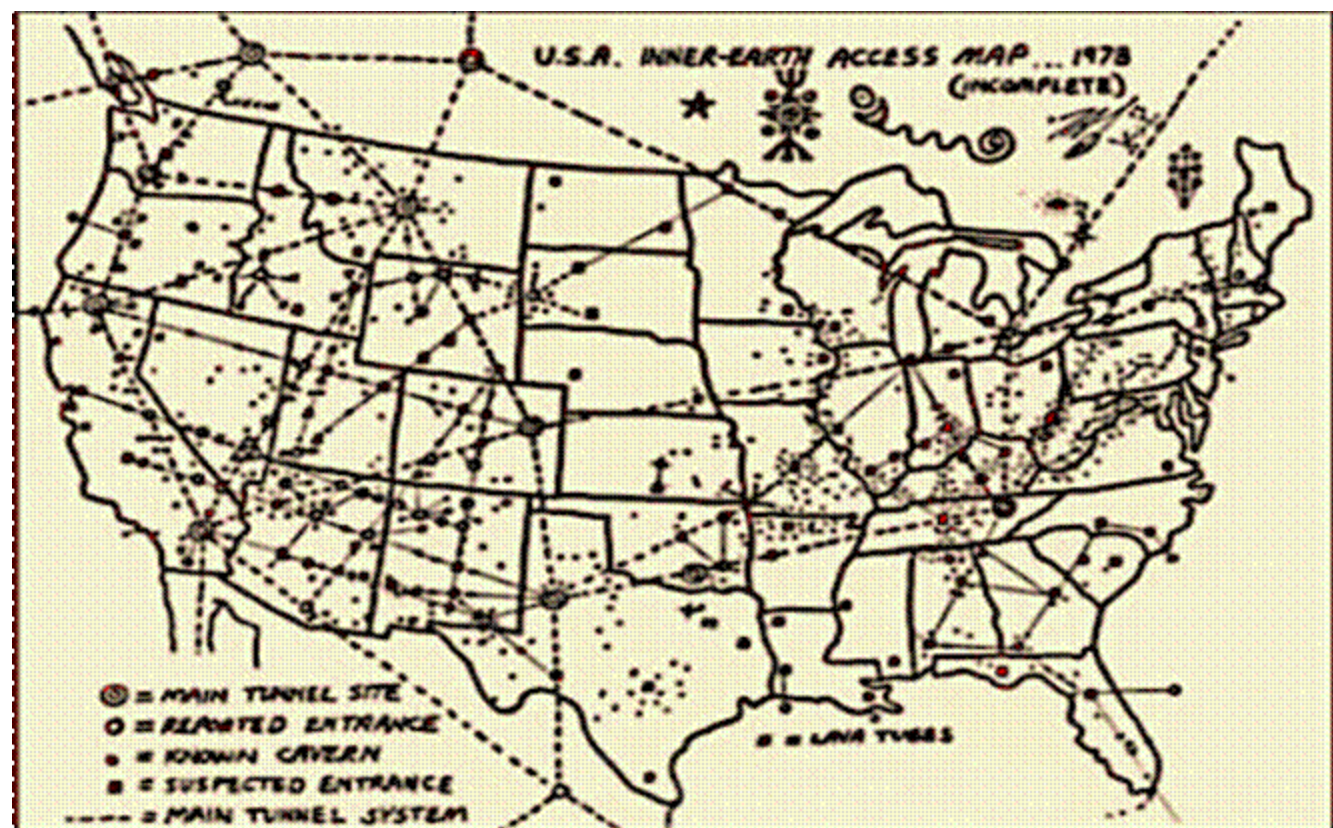


U.S. Government Underground Facilities and Tunnels (D.U.M.B.'s) Deep Underground Military Base



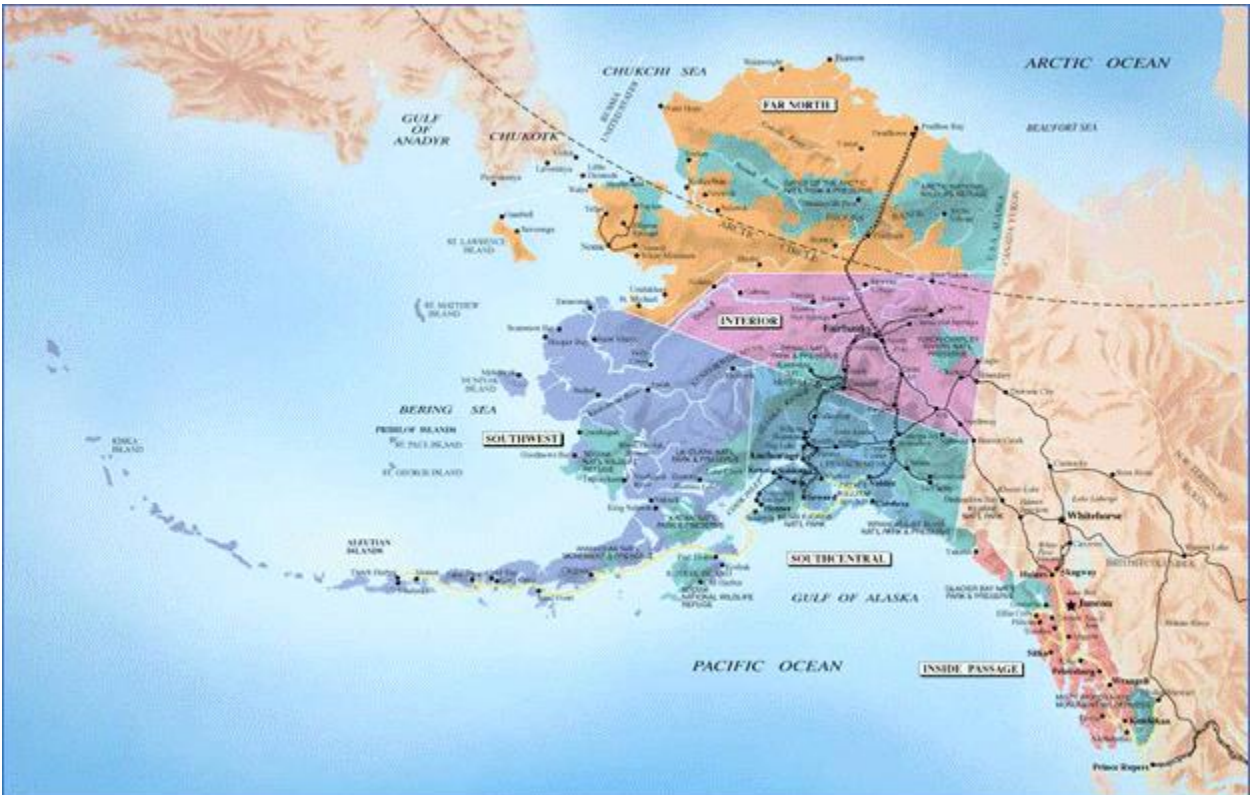
Coastal 'Remapping' May Prevent Homeowners From Rebuilding After Storms...

'Remapping' in quotes - 8/21/13 Screen-clip



**LIST OF KNOWN DUMBS
in the USA
Underground Bases listed by State**





1. + Brooks Range—Area Schwatka
Mountain's Functions:

Genetic Works multiple Levels.

2. & 3. + Delta Junction & Ft. Greeley—In the same Delta Junction area.

Link: [Tunnel wall collapses at major gold mine near Delta Junction](#)

4. + Dawson—64° 36' 43.2" N., 138° 16' 12" W. Cleaned by W. H. 28 March 2020.



Delta Junction



Ft. Greeley

Link: [Corps of Engineers Officials Visit Fort Greeley to Plan for Nuclear Power Plant Decommissioning](#)

5. + Glenallen—cleaned by W. H. 29 March 2020.
6. + Healy—63° 48' 43.2" N., 148° 22' 30" W. cleaned by W. H. 24 May 2020.
7. + Mt. Hayes—Was used in conjunction with the HAARP facility in Alaska for weather and geological control systems (earthquake creation).




Mt. Hayes





HAARP



8. + Kobuk— $66^{\circ} 19' 12''$ N., $156^{\circ} 29' 33.6''$ W., cleaned by W. H. 27 March 2020.



9. + Talkeetna— $62^{\circ} 52' 15.6''$ N., $149^{\circ} 32' 13.2''$ W., cleaned by W. H. 2 April 2020.

TALKEETNA, ALASKA

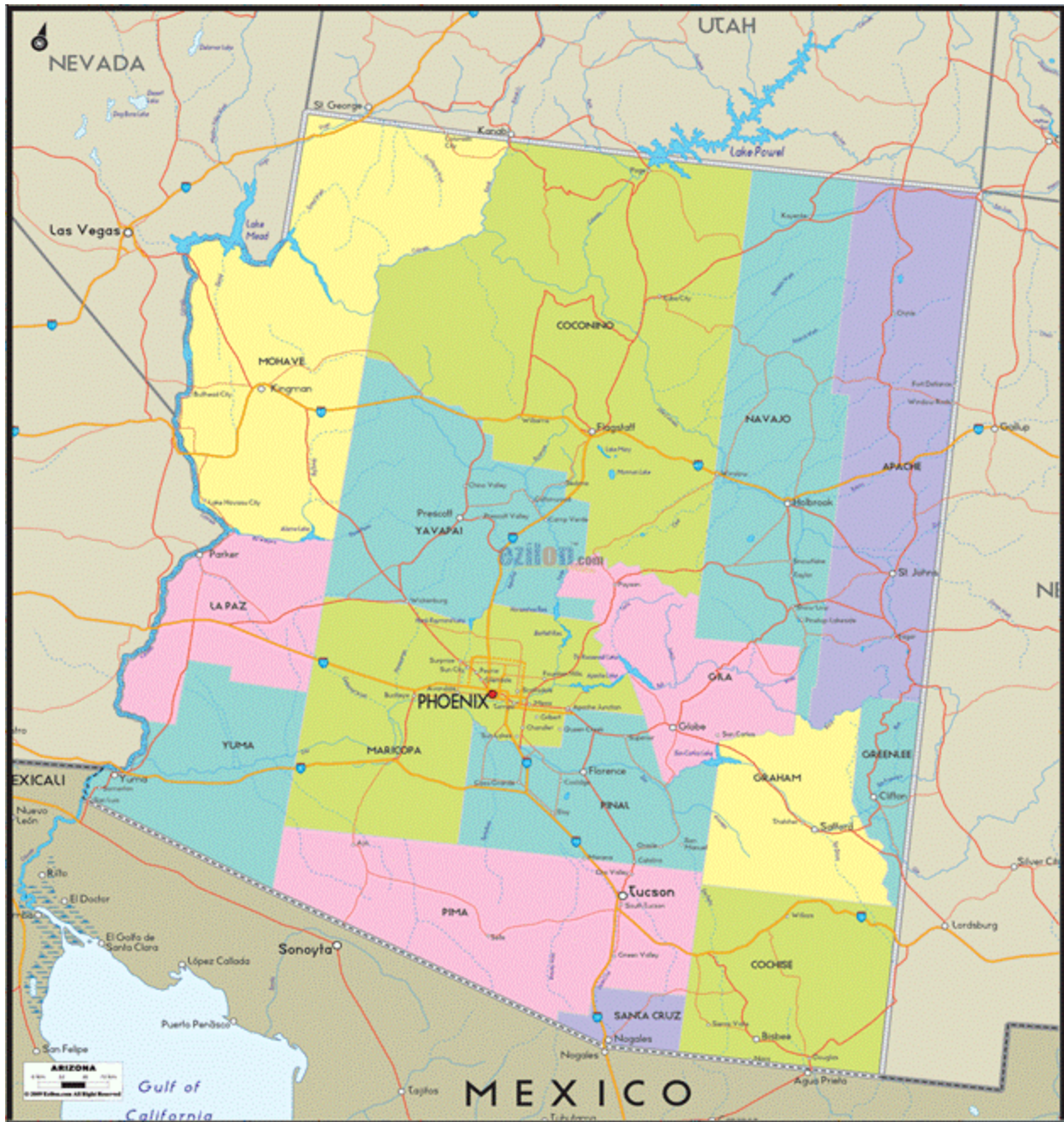


10. + Yakutatga— $61^{\circ} 7' 30''$ N., $140^{\circ} 32' 6''$ W., cleaned by W. H. 27 March 2020.



ARIZONA





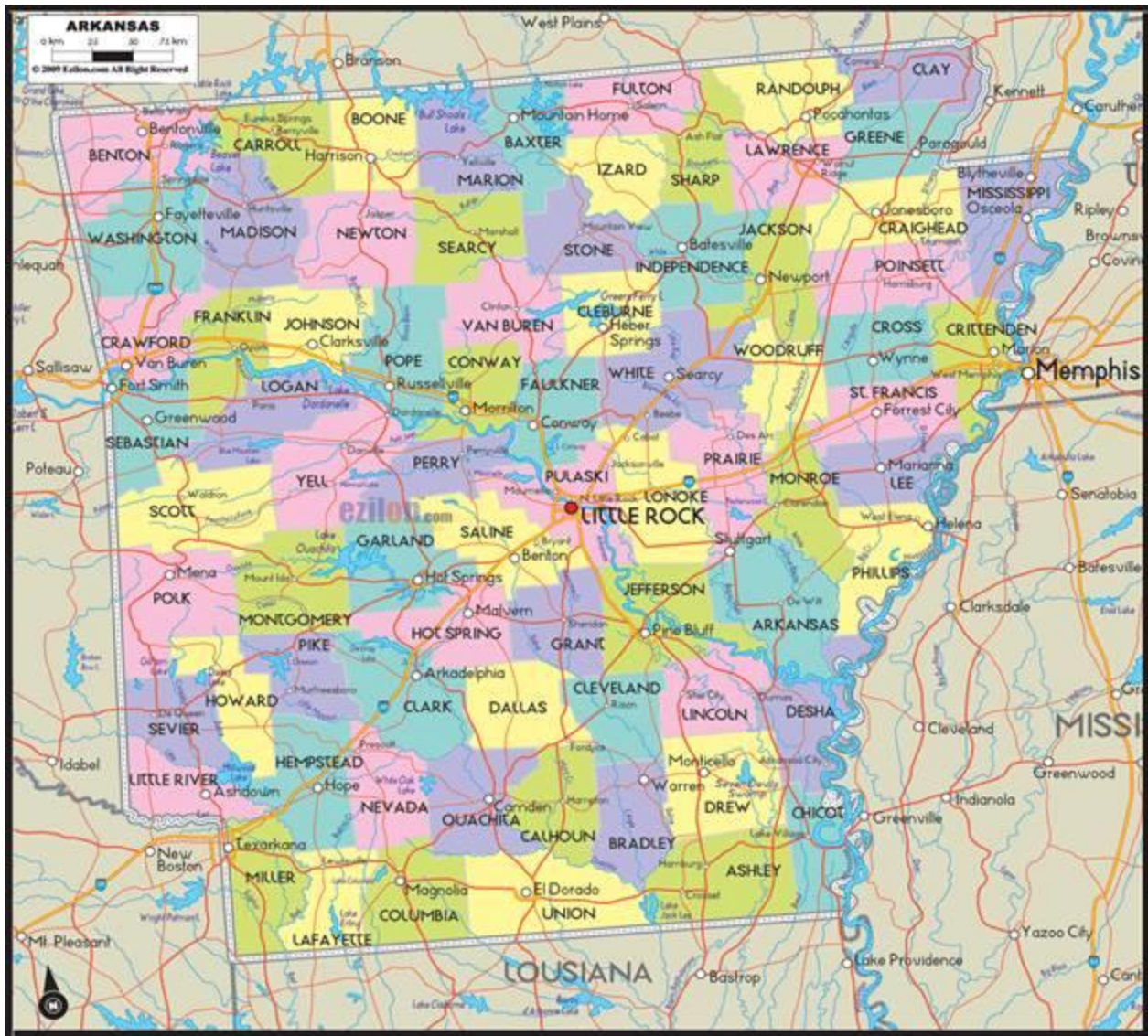
- 11. + Black Mtn.
- 12. + Fort Huachuca— $31^{\circ} 50' N.$,
 $110^{\circ} 19' 48'' W.$: Intelligence training, mind-control, genetics & detention camp.
- 13. + Gates Pass Base.
- 14. + Gila Mountain Area— $290^{\circ} N.$, $116^{\circ} W.$ South of Interstate 8 approx. 30 miles east of Yuma, AZ.
- 15. + Grand Canyon—Ancient pyramid rediscovered in 1914 with vast caverns.

16. + Grand Wash Cliffs—Western edge of the cliffs at the head of Grapevine Wash. Must be reached via Hwy. 93 & then unpaved roads.
17. + Green Valley.
18. + Hualapai Mountains—Eastside of the mountain range, about 35 mi. S.E. of Kingman.
19. + Luke Air Force Base.
20. + Mt. Lemmon.
21. + Page—powered by Glenn Canyon Dam.
22. + Rincon Mtn.—North side of Rincon Mtn.
23. + Safford.
24. + Santa Catalina Mountains.
25. + Sedona—under the city.
26. + Sedona, Arizona—detainment camp: Located under the Enchantment Resort in Boynton Canyon.
27. = Superstition Mtns.—DNA research & 9th Circle sacrifice, much demonic activity.
28. + Wikieup.
29. + Yucca (Mtns.)—located just off I-40 easily seen North of the Hwy., currently has 4 massive large power cables penetrating the mountain.



ARKANSAS





30. + In the vicinity of Hardy & Cherokee Village— $36^{\circ} 19' N$, $91^{\circ} 29' W$. Taken under white hat control during hurricane Dorian.
31. + Cushman—High energy technologies research, much demonic activity.
32. + Pine Bluff— $34^{\circ} 13' 24'' N$, $92^{\circ} 1' W$. to $34^{\circ} 30' N$. $92^{\circ} 30' W$.

CALIFORNIA





Note: San Francisco Bay area had a vast tunnel & DUMB network with literally 100's of entrances from manhole size to truck size. All DUMBs were interconnected & had entrances from the following areas & many more: Cannery Row (prohibition era tunnels), Colma (37° 40' 44" N., 122° 27' 20" W.), Crockett (38° 03' 09" N., 122° 12' 47" W., the Wheat Refinery built but "Never used" & NuStar Energy fuel storage facility), Diablo Mtn. (San Francisco area), Geyserville (Mayagmas Mtn.), Mare Island Preserve, Monterey Bay (Intercontinental Submarine entrance), Montezuma area, Pleasant Hill area, Saddleridge area, Salinas, Travis AFB.

[Are-deep-state-dumbs-under-attack-in-california](#)



33. + 29 Palms Marine Base—Identified on military map as airspace area R-2501 N.: Southeast of Ludlow.

34. + Anaheim—Ancient invaders base.

35. + Bakersfield—part of the huge Ridge Crest system.

36. + Barstow—under Camp Irwin, connected by submarine tunnel to China Lake & many other DUMBs in the Nevada & California complex.

37. + Benicia—38° 3' 48" N., 122° 9' 22" W., (Neutralized with underground burn out Caused fires to be seen in Porter Ranch coming out of the manhole covers) see link.

Link: [Porter Ranch, Saddleridge fire. Fire coming from manholes.](#)

38. + Bodie—38° 21.6" N., 118° 42' W., cleaned by W. H. 11 May 2020 (first entry 11 April, final destruction 11 May 2020 20:43:36 UTC). Link:

39. + Cadiz—S. of Clipper Mtn., N.W. of Bonanza Spgs.: Advanced craft research.

40. + Base Camp Pendleton.

41. = Castle Air Force Base Atwater.

42. + Catalina Island.

43. + * China Lake—mind control & weapons research. (Neutralized, thousands of children rescued from the massive spark gap grid system, then destroyed by tactical nuke).



China Lake

See USGS Link: [Recent Earthquakes in California and Nevada – Index Map.](#)

These are screenshots of children in cages from the dark web. This evilness is REAL and people need to know it is really going on. I don't even want to think about what demonic people request to see done to these poor children. This evilness needs to be stopped!



Links: [California Earthquakes Leave Naval Station China Lake 'Not Mission Capable'](#)
[The new Army program to train troops to fight underground](#)

44. + Clear Lake—(unknown activities).

45. = Chocolate Mountains.

46. + Concord Naval Weapons Station—38° 02' 46" N., 122° 01' 15" W., entry point is near Willow Pass road.

47. + Darwin—4 miles due West of Darwin city.

48. = Death Valley—entrance to the Death Valley Tunnel is in the Panamint Mountains down on the lower edge of the range near Wingate Pass, in the bottom of an abandoned mine shaft.

49. + Deep Springs, CA—37° 22' N., 117° 59' 18" W. (take out covered B2T show 13 Oct.). Massive advanced tech. & DNA research, demonic presence massive, Mk. Massive facility. Connected to Area 51 in Nevada.

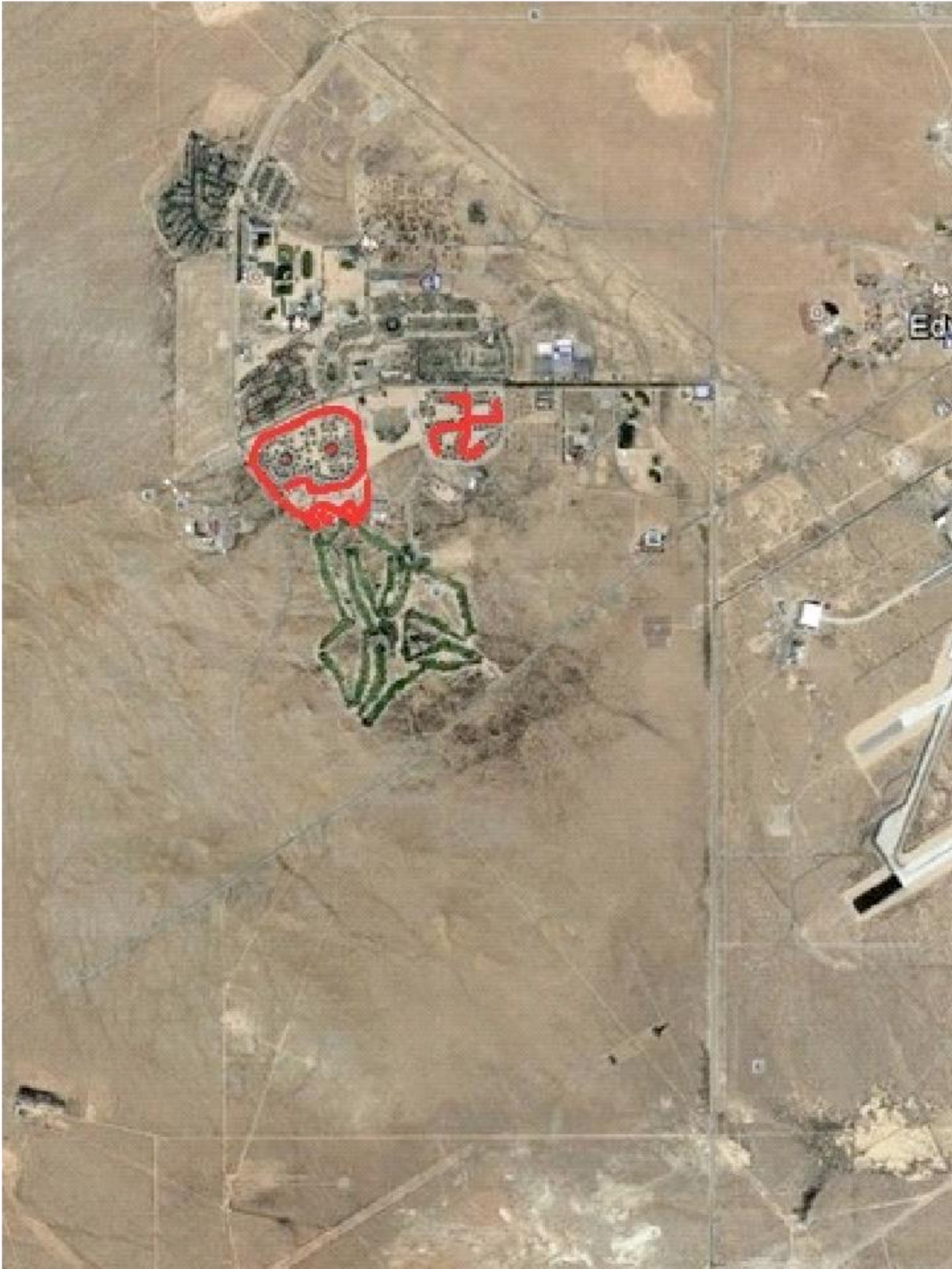
Link: [Big Tech Criminals Underground War](#)

50. +* Edwards Air Force Base— $34^{\circ} 8' N.$, $117^{\circ} 48' W.$ in the area where Diamond Cr. & the S. fork of the Yuba meet. DEW weapons & advanced craft research.



Edwards Air Force Base





51. + El Paso Mtns.—Below Iron Canyon, N.W. of Garlock; Demonic activity, advanced craft research, Electronic Mk. Ultra-control grid.
52. + Essex—18 miles N. of Essex, 28 miles W. of Needles, 111 E. of Barstow on Route 66.
53. = Farallon Islands.
54. + Fort Irwin—35° 20' N., 116° 8' W.: Detainment camp.
55. + Fort Ord—36° 38' 24" N., 121° 44' 24" W.
56. + George Air Force Base.
57. + Haystack Butte—Massive underground facility. The hub connecting ALL west coast facilities (Maglev connections and Water/Submarine systems. Extremely deep going down to 9000 feet. Monitored by baseball sized antigrav drones.
58. + Helen dale—34° 44' 42" N., 118' 30" W. Lock Head Underground Facility. Technology for secret projects including antigravity. Continuity of Government site (COG).
59. + Hollister Navy Station Air Reserve Station.
60. – 62. + Hopland, Lakeport & Mt. Konocti—Triple facility, centered under the Hopland Research & Extension Center 38° 58' 23" N., 123° 06' 59" W. Demonic worship and high activity, serving the false god Kali Ma. Extremely evil area (so large that the cities of Port Costa, Ozol, Martinez, Concord, Clayton & Pittsburg are above it).
61. + June Lake—Advanced craft and demonics.
62. + Kern River—the hollowed-out mountain next to the hydroelectric facility at the Kern River Project near Bakersfield. Advance antigravitics craft research.
63. + Kokoweef Peak: old mining city.
64. = Lancaster—Advanced craft research, Mk. Ultra-facility, demonics, massive complex. Northrup, McDonnell-Douglas & Lockheed skunk works facility. 42 levels.
65. = Landers—Just N.W. of giant rock (largest free standing granite rock in the world).
66. & 69. = Lawrence & Livermore.

International Labs—has the Human Genome Mapping project & a newly built \$1.2 billion laser facility, see link:

[Chromosome 19 abnormalities are commonly seen in AML M7](#)

70. + Little Lake—35° N., 117° W.
71. = Llano.
72. + Los Angeles—On Hwy 14 towards Edwards AFB after Palmdale: Turn off to 170th street, North on 170th St. to the Rosamond 170th intersection. The second lower better maintained dirt road West, right going North at the power lines up to the hilltop, where you will see the top of the underground NORTHOP facility: Technology for Illuminati secret projects. This facility is near the Tehachapi Mtns. Reported to go down 42 levels. It is heavily involved with electronics & hi-Tec aerospace research. There is a water entrance on W. Bluff of Arroyo Seco River, 300' S. of former Pasadena Ave. Rail Bridge and is 20' above the river. There is also an entrance in the Spanish Church of the Angels on N. Ave. 64 (this area was used for ritual 9th circle sacrifice).

- 73. + Mare Island Naval Shipyard—38° 5' 42.91" N., 122° 16' 40.81" W.: under the shipyard (has a submarine entrance).
- 74. = Mojave—Advanced electrical research.
- 75. = Moreno Valley.
- 76. + Morongo Valley.
- 77. + Mt. Lassen.
- 78. = Mt. Shasta—Advanced space technology base, magnetic advanced space & beam weaponry, genetic experiments (deepest known facility, may go over 800 miles deep).
- 79. + Napa Valley—located at Oakville Grade north of Napa: Tunnels also connect the wineries north of Napa, used for white slavery & mind-control. Direct Satellite & Laser Communications. Continuation of Government site. Located on Oakville Grade, Napa County. 87 Acres.
- 80. = Navajo Dam—off I-511 mile marker 25 (ancient Lemurian DUMB).
- 81. 81. + Needles.
- 82. = Norton Air Force Base.
- 83. = Oakville—E. of Santa Rosa, constructed near Oakville grade (COG) site.
- 84. 84. + Palmdale—New Aircraft Design, anti-gravity research & synthetics research. 8 levels, massive complex (underground city). (Neutralized with underground burn out, caused fires to be seen in Porter Ranch coming out of the manhole covers).

Link: [Porter Ranch, Saddleridge fire. Fire coming from manholes.](#)


- 85. + Near Palmdale—Take Palmdale Blvd. to 240th St. go to Eastern limit of Ave. R-8. R-8 is McDonnell-Douglas's facility called the Uano Facility (plant 42). One can see it better from the Three Sisters Hills to the south of the facility. It is involved in hi-tech aerospace technology.
- 86. = Plumas—Plumas National forest area.
- 87. + Presidio—A FEMA/DOD site for Region IX's regional office. (Neutralized with underground burnout causing fires to be seen coming out of manhole covers in Porter Ranch).

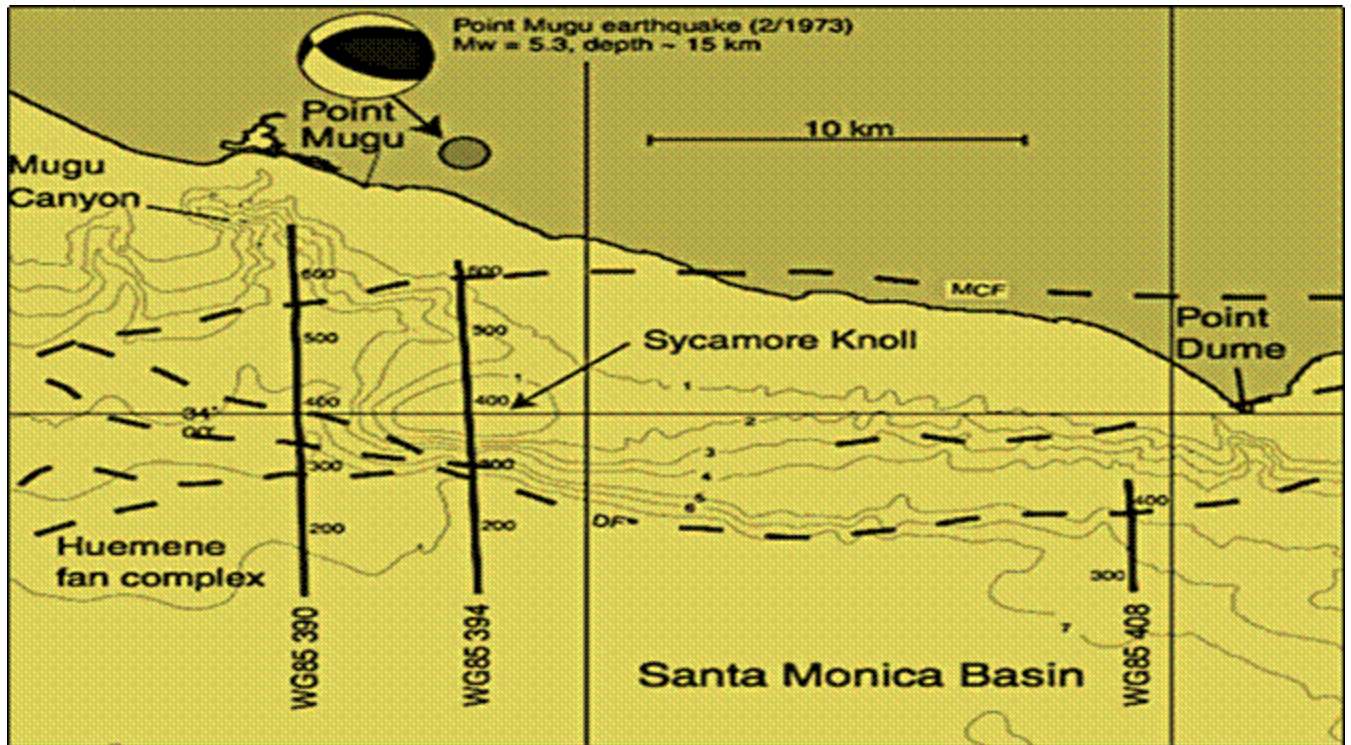
Link: [Porter Ranch, Saddleridge fire. Fire coming from manholes.](#)

- 88. = Providence—Providence Mountains.
- 89. + Pt Magu—34° 1' 23.32" N., 118° 59' 45.64" W. Continental Submarine tunnel system entrance and off shore submarine base underwater.

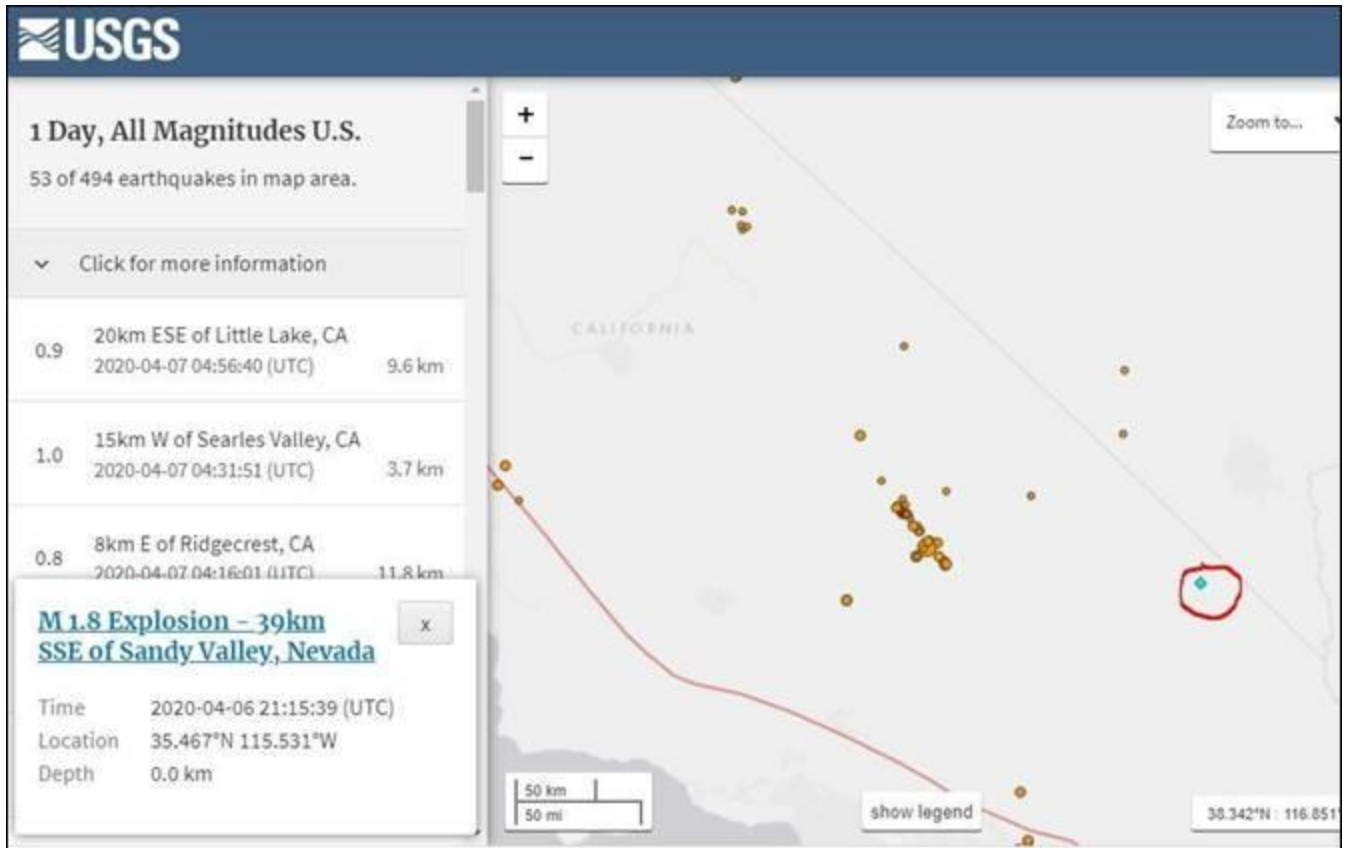


Using the Google Earth coordinates —34° 1' 23.31" N., 118° 59' 45.64" W.





- 90. = Quincy—39° 56' 12" N., 120° 56' 30" W. Ancient Aztec system. Demonic activity.
- 91. = Salton Sea—Naval facility for submarines. Demonic activity.
- 92. + San Bernardino—34° 50' N. to 34° 16' N. (Neutralized with tactical nuke 4.5 & 3.2 San Francisco earthquake, week of 14 Oct).
- 93. + San Diego—COMTRAPAC submarine base. The 6th level is submarine accessed to the Maglev intercontinental system.
- 94. = Santa Barbara County—placed in the thick diatomite strata.
- 95. = San Gabriel—Western side of the Mojave desert.
- 96. + Santa Rosa—38° 26' 24" N., 122° 42' 54" W. FEMA Regional center for the West coast, what is being done here mostly kept secret. This is listed as a Communications Antenna Field, but is doing much more.
- 97. + Sierra Nevada Mountains—very deep military base.
- 98. + Tehachapi Ranch—35° 20' N., 118° 40' W. 25 miles N.W. of Lancaster. Tehachapi Canyon was finished in Sept. '95. This was the "Unholy 6" base. Massive Mk. Ultra-facility and large demonic contingent. Also known as "The Anthill". Has 42 levels with underground massive high rise buildings. Synthetics hybrid research with Human AI hybriding and all manner of DNA research. Also a Northrop facility.
- 99. + Tres Pinos—36° 38' 45.6" N., 121° 16' 26.4" W., (taken out 15 Oct. 2019, first entry; 19:42 UTC).
- 100. + Trona—35° 45' 30" N., 117° 22' 36" W. Several miles northwest of Trona, directly under Argus Peak. This DUMB sits on China Lake's NWC's land, built in the '60's. *(Neutralized with primary China Lake facility. See #43 above).



Link: [Recent Earthquakes in California and Nevada](#)

- 101. + Ukiah.
- 102. + Vallejo—38° 6' 47" N., 122° 14' 9" W.